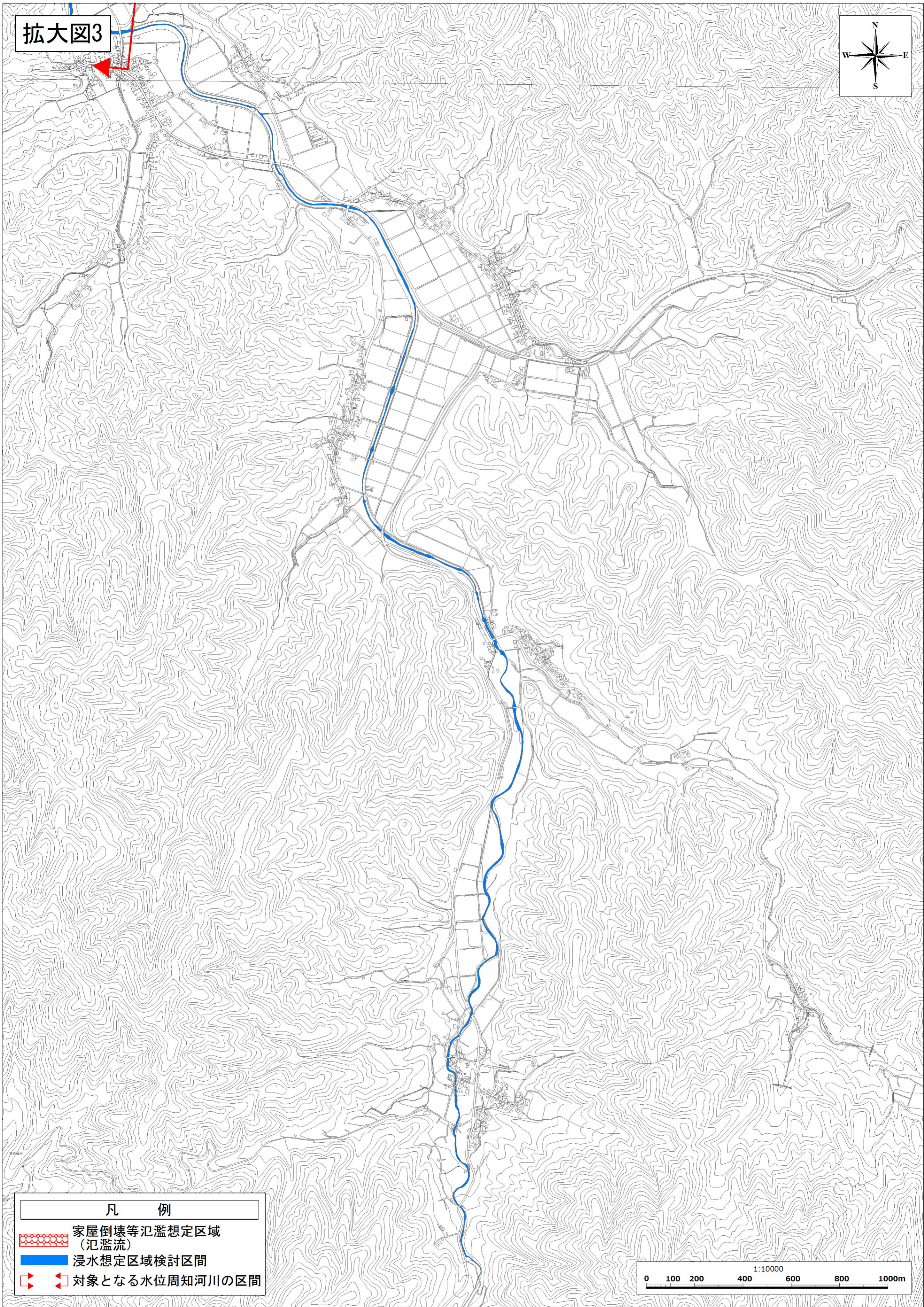
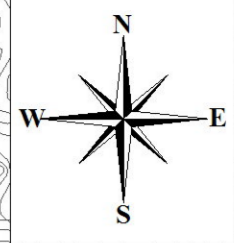





拡大図3



凡 例

-  家屋倒壊等氾濫想定区域 (氾濫流)
-  浸水想定区域検討区間
-  対象となる水位周知河川の区間

1:10000
0 100 200 400 600 800 1000m